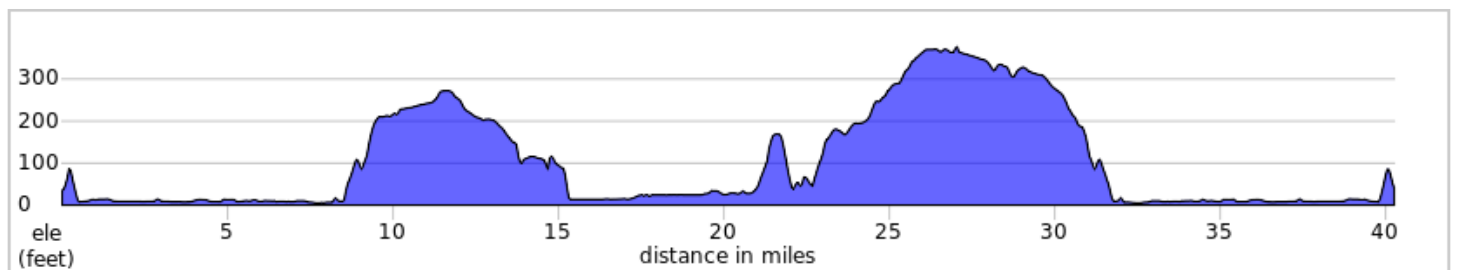
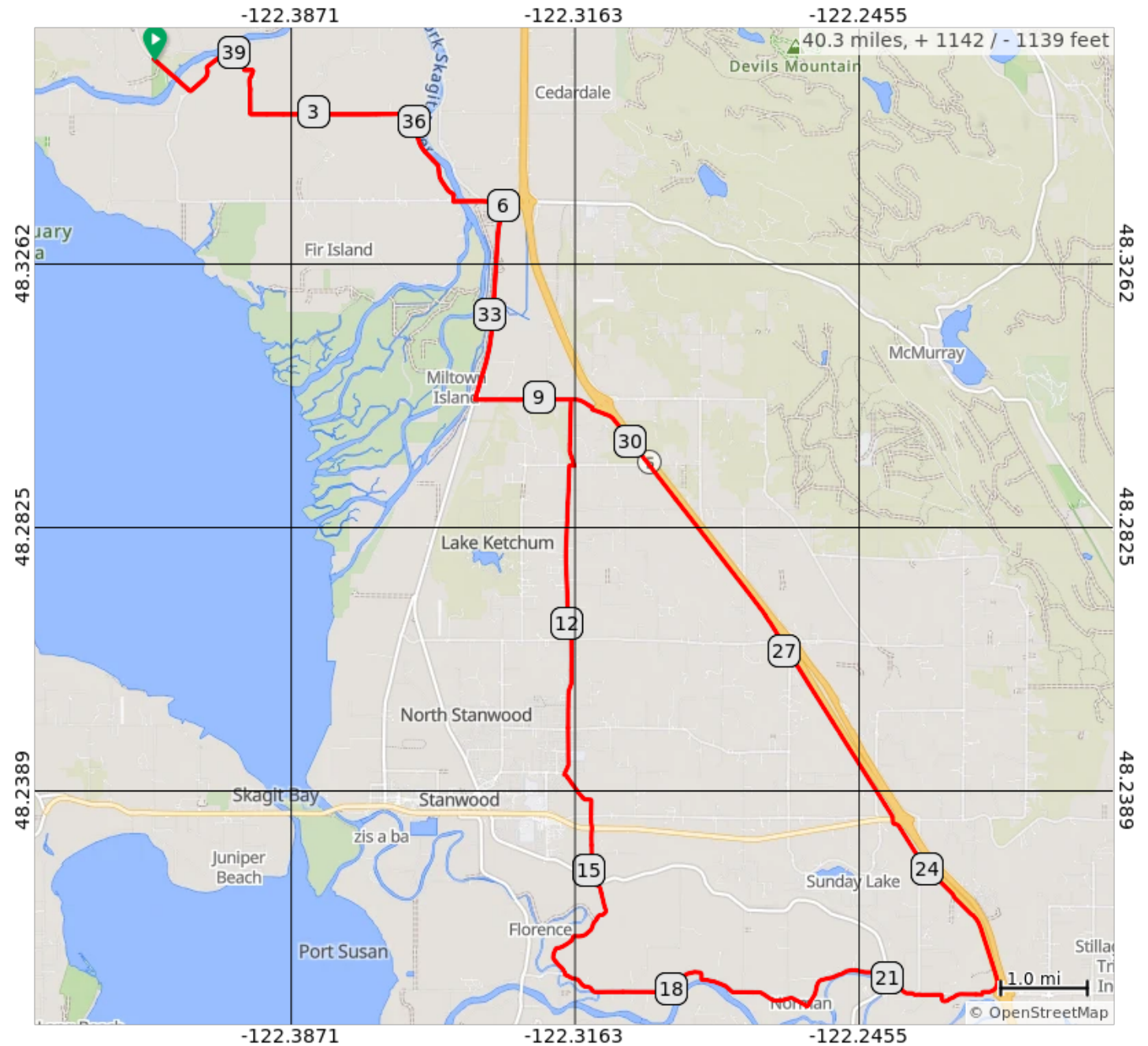





Rex Bistro SE Loop 40.3 miles 1140 ft














Rex Bistro SE to the Stillagaumish River and back








Rex Bistro SE Loop 40.3 miles 1140 ft

Num	Dist	Type	Note	Next
1.	0.0		Start of route	0.5
2.	0.5		Keep L onto Moore Road	0.9
3.	1.4		Sharp R onto Polson Road	0.8
4.	2.2		Slight L onto Polson Road	1.9
5.	4.2		R onto Skagit City Road	1.2
6.	5.3		L onto Fir Island Road	0.6
7.	5.9		At roundabout, take exit 2 onto Pioneer Highway	2.3
8.	8.2		Sharp L onto Milltown Road	1.1
9.	9.3		R onto Silvernail Road	0.8
10.	10.1		Sharp R onto County Line Road	0.1
11.	10.2		L onto 68th Avenue Northwest	3.6
12.	13.7		L onto Woodland Road	1.4
13.	15.1		Sharp L onto Pioneer Highway	0.1

15.1 miles. +397/-345 feet

Num	Dist	Type	Note	Next
14.	15.2		Keep R onto Miller Road	1.5
15.	16.7		L onto Norman Road	4.3
16.	21.0		R onto Pioneer Highway	0.0
17.	21.0		L onto 236th Street Northwest	1.2
18.	22.2		L onto Old 99 North	1.1
19.	23.3		Keep L	0.3
20.	23.6		Slight R onto 1st Drive Northeast	0.0
21.	23.6		Slight L onto Old 99 North	7.0
22.	30.7		L onto Milltown Road	1.4
23.	32.0		Sharp R onto Pioneer Highway	2.3
24.	34.3		At roundabout, take exit 3 onto Fir Island Road	0.7
25.	35.0		R onto Skagit City Road	1.2
26.	36.1		L onto Polson Road	1.9

21.0 miles. +636/-697 feet

Num	Dist	Type	Note	Next
27.	38.0		Slight R onto Polson Road	0.8
28.	38.9		Sharp L onto Moore Road	0.8
29.	39.7		Keep R onto Moore Road	0.0
30.	39.8		Slight R onto Best Road	0.5
31.	40.3		End of route	0.0

4.1 miles. +82/-31 feet