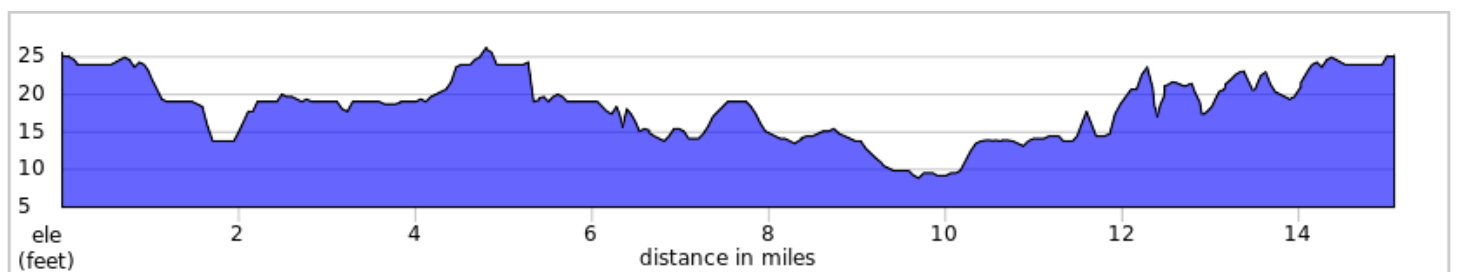
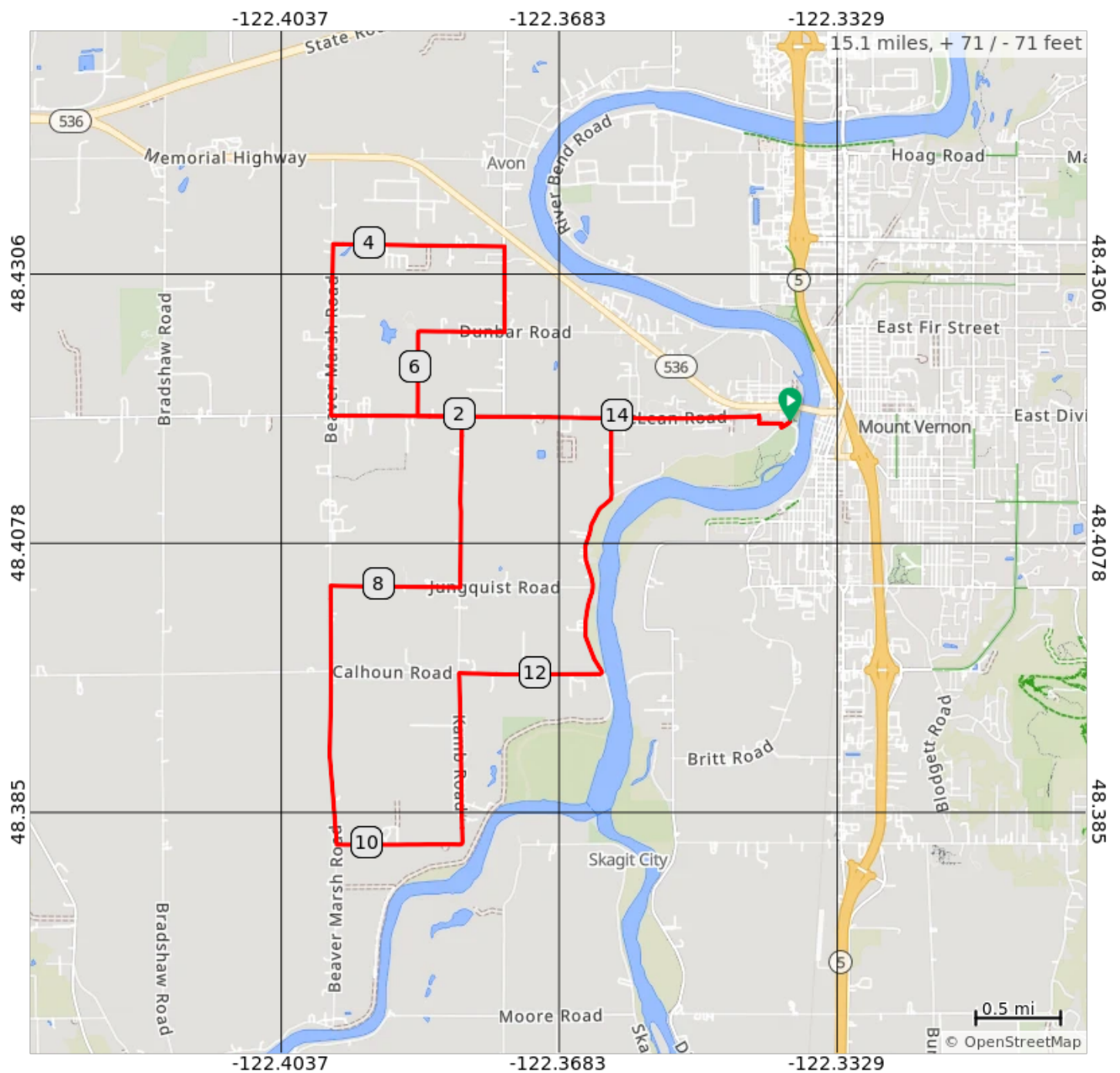

























## Edgewater Park Ramble 15.1 miles (Mount Vernon)



## Edgewater Park Ramble 15.1 miles (Mount Vernon)

Num	Dist	Type	Note	Next
1.	0.0		Start of route	0.1
2.	0.1		L out of parking lot and then Turn sharp R onto South Baker Street	0.0
3.	0.1		L onto Garfield Street	0.1
4.	0.2		R onto South Wall Street	0.0
5.	0.3		Sharp L onto McLean Road	2.5
6.	2.8		R onto Beaver Marsh Road	1.0
7.	3.8		R onto Donnelly Road	1.0
8.	4.8		R onto Avon Allen Road	0.5
9.	5.3		R onto Dunbar Road which runs into Barrett Road	1.0
10.	6.3		L onto McLean Road	0.3
11.	6.5		R onto Kamb Road	1.0
12.	7.5		R onto Jungquist Road	0.8

7.5 miles. +25/-32 feet

Num	Dist	Type	Note	Next
13.	8.3		L onto Beaver Marsh Road	1.5
14.	9.8		L onto West Kamb Road	1.7
15.	11.5		R onto Calhoun Road	0.8
16.	12.4		L onto Penn Road	1.1
17.	13.5		Keep L onto Penn Road	0.5
18.	14.0		R onto McLean Road	0.9
19.	14.8		Sharp R onto South Wall Street	0.0
20.	14.9		L onto Garfield Street	0.1
21.	15.0		R onto South Baker Street	0.0
22.	15.0		Sharp L onto Behrens Millett Road, up the hill and back to parking lot.	0.1
23.	15.1		End of route	0.0

7.5 miles. +40/-28 feet