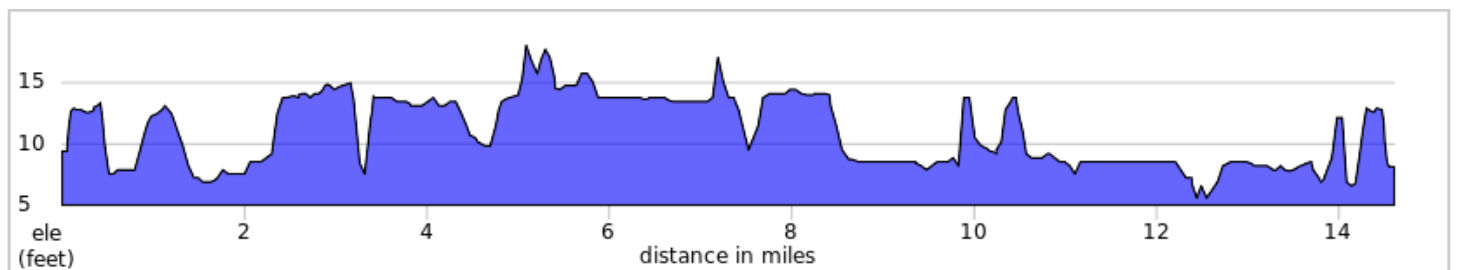
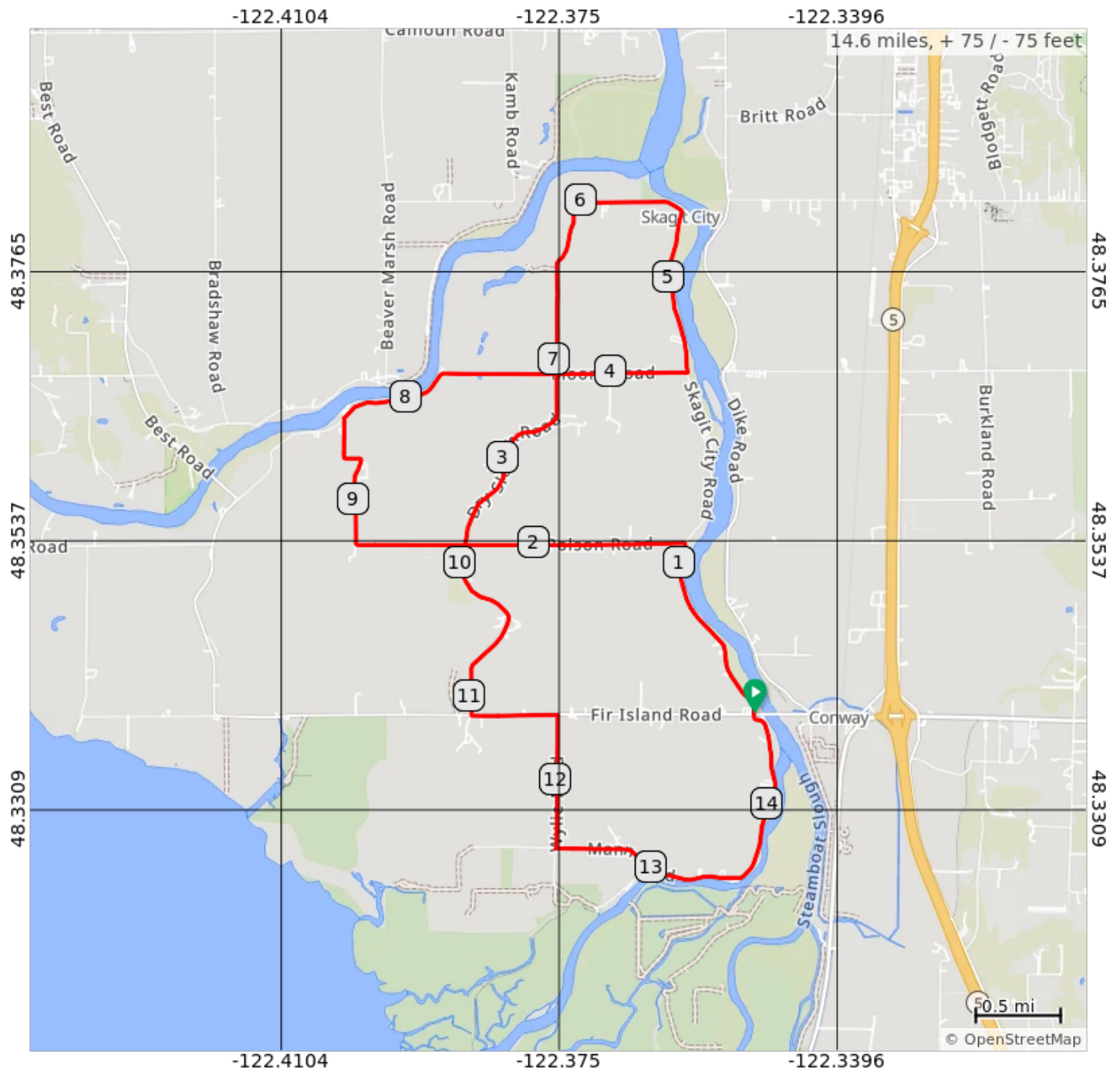

















## Fir Island short ramble 14.5 miles



## Fir Island short ramble 14.5 miles

Num	Dist	Type	Note	Next
1.	0.0		Start of route	1.1
2.	1.1		R out of the Parking lot and then Turn L onto Polson Road	1.3
3.	2.4		R onto Dry Slough Road	1.3
4.	3.7		R onto Moore Road	0.8
5.	4.4		L onto Skagit City Road	2.6
6.	7.1		R onto Moore Road	1.3
7.	8.4		L onto Polson Road	0.8
8.	9.3		Slight L onto Polson Road	0.6
9.	9.9		R onto Dry Slough Road	1.2
10.	11.1		L onto Fir Island Road	0.5
11.	11.6		R onto Wylie Road	0.8
12.	12.4		Sharp L onto Mann Road	1.1

12.4 miles. +54/-57 feet

Num	Dist	Type	Note	Next
13.	13.5		Continue onto Mann Road	1.0
14.	14.5		Go across Fir Island Road by the bridge and back to parking lot	0.1
15.	14.6		End of route	0.0

2.2 miles. +11/-11 feet