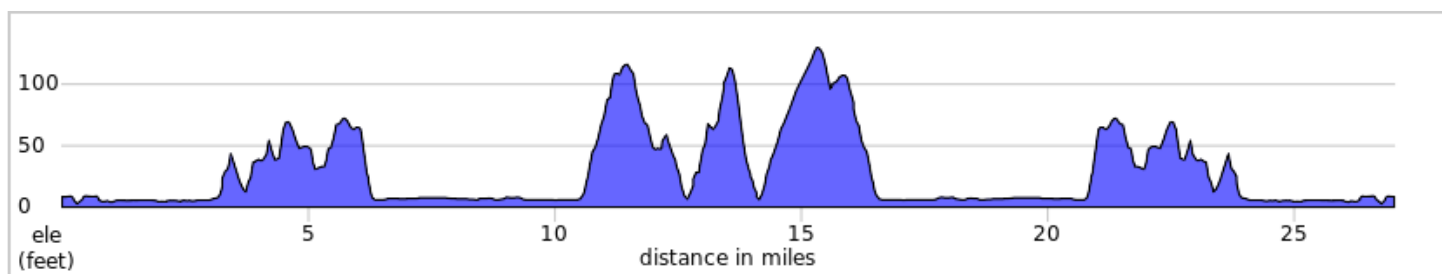
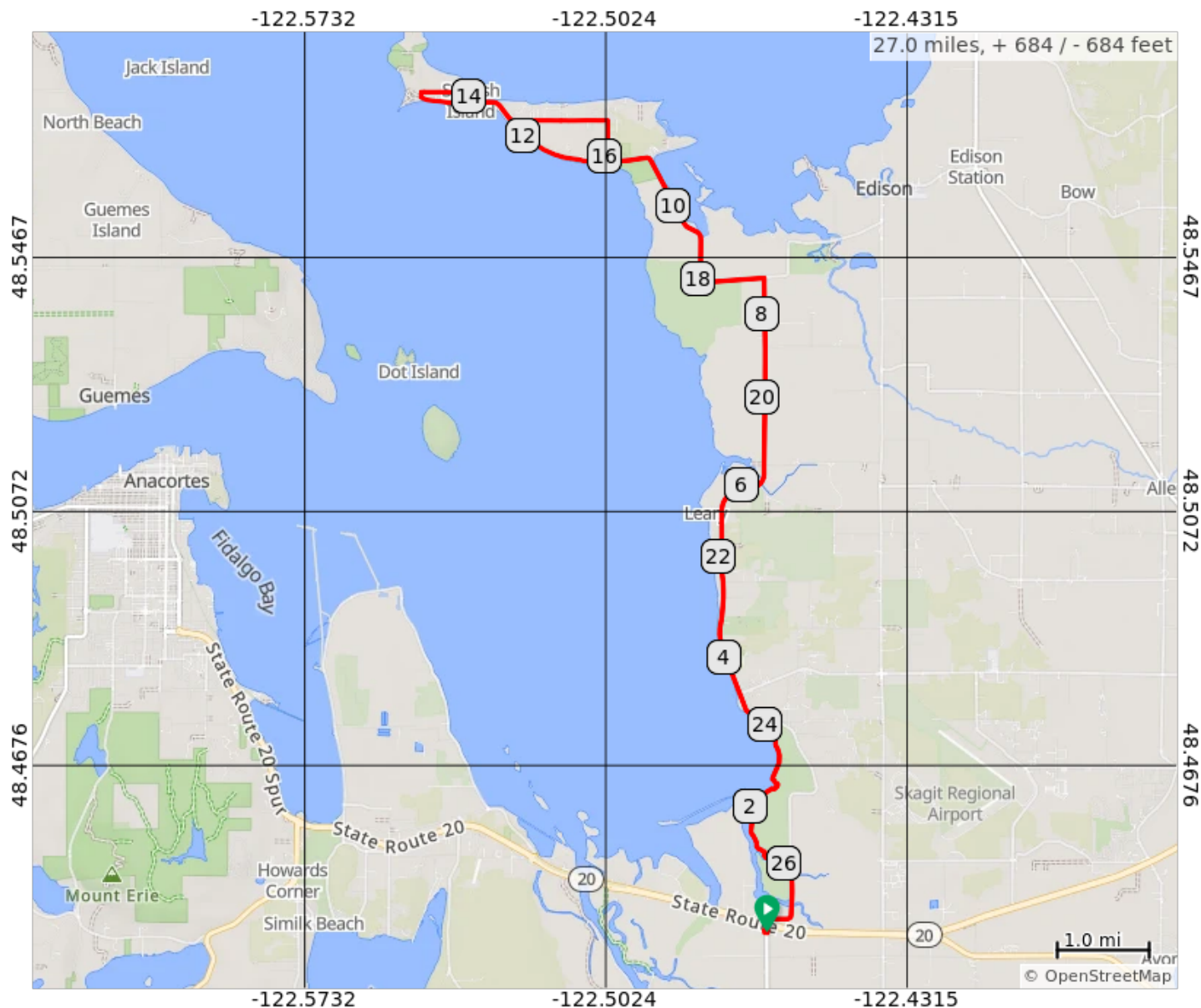














# O'Donnell's Farmhouse O&B CW around Samish Island












This is an old favorite north to Samish Island, by but request, doing a clockwise loop around the island. This 27 mile route feature 685 ft of elevation. Just enough to get the heart pumping but not too much all at once. It includes the gravel path along the slough both directions.



# O'Donnell's Farmhouse O&B CW around Samish Island

Num	Dist	Type	Note	Next
1.	0.0		Start of route	0.0
2.	0.0		Sharp L	0.0
3.	0.1		L	0.0
4.	0.1		L onto La Conner Whitney Road	0.7
5.	0.7		Keep R onto Bay View Edison Road	0.3
6.	1.0		Sharp L onto Bay View Edison Road	0.0
7.	1.0		L onto Padilla Bay Shore Trail	2.2
8.	3.3		L onto Bay View Edison Road	5.1
9.	8.4		Continue onto Bay View Edison Road	0.0
10.	8.4		L onto Samish Island Road	3.8
11.	12.2		L onto Samish Island Road	1.1
12.	13.3		R onto Samish Point Road	0.1

13.3 miles. +339/-278 feet

Num	Dist	Type	Note	Next
13.	13.4		R onto Marshall Road	0.5
14.	13.9		R onto Wharf Street	0.1
15.	14.0		L onto Samish Island Road	0.5
16.	14.6		Continue onto Halloran Road	1.0
17.	15.6		R onto Roney Road	0.4
18.	16.0		L onto Samish Island Road	2.6
19.	18.7		R onto Bay View Edison Road	5.2
20.	23.8		R onto Padilla Bay Shore Trail	2.2
21.	26.0		R onto Bay View Edison Road	1.0
22.	27.0		R	0.0
23.	27.0		End of route	0.0

13.7 miles. +306/-392 feet