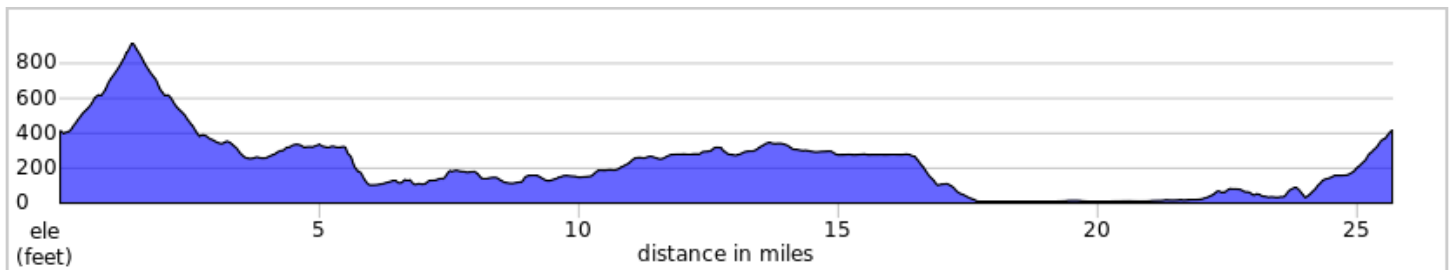
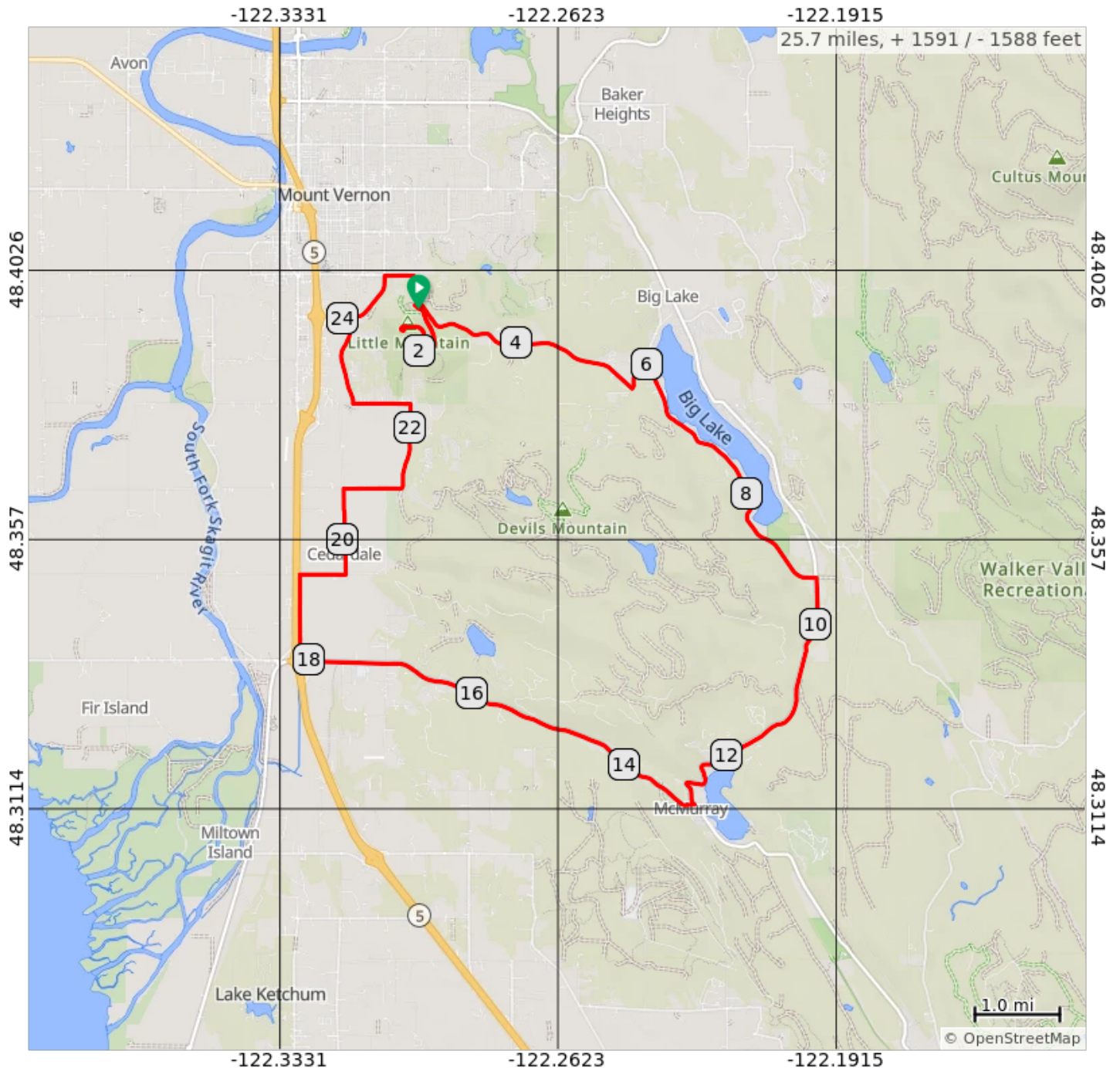



























# Ltl. Mtn., Lk. McMurray 25.7 mi, 1589 ft



Ltl. Mtn., Lk. McMurray 25.7 mi, 1589 ft

Num	Dist	Type	Note	Next
1.	0.0		Start of route	0.2
2.	0.2		Sharp R onto Little Mountain Park Road	1.3
3.	1.4		L onto Little Mountain Park Road	0.0
4.	1.5		R onto Little Mountain Park Road	1.2
5.	2.7		Sharp R onto Little Mountain Road	2.8
6.	5.5		L onto Little Mountain Road	0.3
7.	5.8		R onto Little Mountain Road	0.1
8.	6.0		R onto West Big Lake Boulevard	3.5
9.	9.4		R onto State Route 9	3.6
10.	13.0		Sharp R onto State Route 534	5.0
11.	18.0		R onto Cedardale Road	1.1
12.	19.1		R onto East Johnson Road	0.5

19.1 miles. +1063/-1464 feet

Num	Dist	Type	Note	Next
13.	19.6		L onto Burkland Road	1.0
14.	20.6		R onto East Stackpole Road	0.7
15.	21.3		Slight L onto East Stackpole Road	1.0
16.	22.3		L onto East Hickox Road	0.7
17.	23.0		R onto Blodgett Road	1.1
18.	24.1		Sharp R onto South Laventure Road	0.8
19.	24.8		R onto East Blackburn Road	0.3
20.	25.2		Keep R	0.0
21.	25.2		Slight R onto Little Mountain Road	0.4
22.	25.6		R onto Little Mountain Park Road	0.0
23.	25.6		R	0.0
24.	25.7		L	0.0
25.	25.7		End of route	0.0

6.6 miles. +510/-111 feet