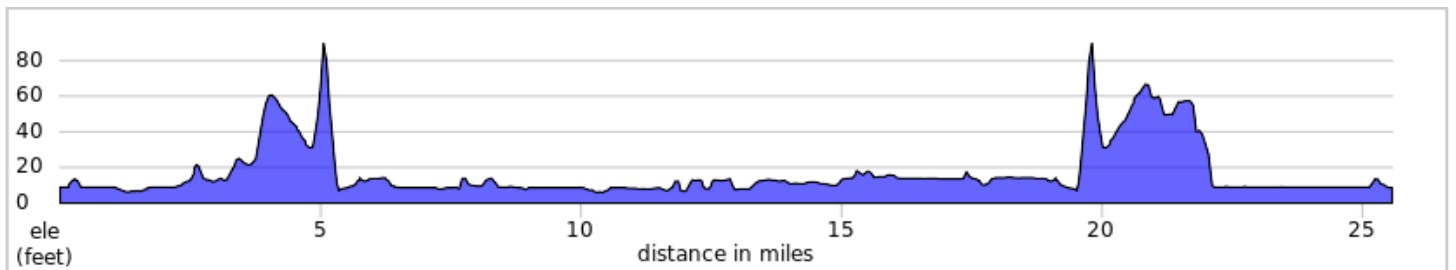
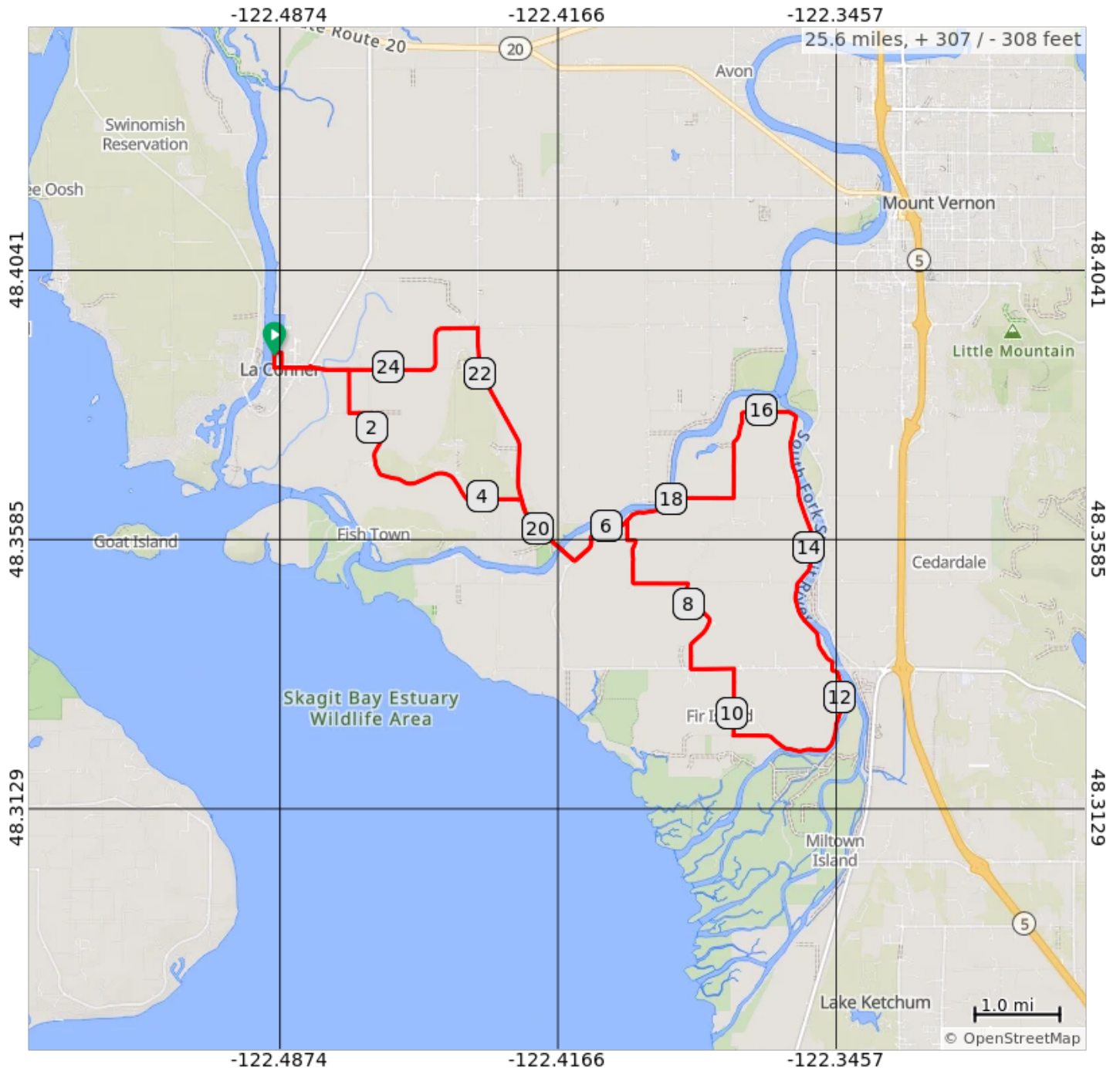
























LaConner dbl ccw loops 25.6 mi 308 ft




LaConner dbl ccw loops 25.6 mi 308 ft

Num	Dist	Type	Note	Next
1.	0.0		Start of route	0.2
2.	0.2		L onto Morris Street	0.4
3.	0.6		At roundabout, take exit 1 onto Chilberg Road	0.5
4.	1.0		R onto Alverson Road	0.5
5.	1.5		L onto Valley Road	0.3
6.	1.8		R onto Dodge Valley Road	1.2
7.	3.0		Continue onto Dodge Valley Road	0.5
8.	3.5		Keep R onto Dodge Valley Road	0.3
9.	3.8		L onto Dodge Valley Road	0.6
10.	4.4		R onto Best Road	1.0
11.	5.4		Keep L onto Moore Road	0.9
12.	6.2		Sharp R onto Polson Road	0.8
13.	7.1		Slight L onto Polson Road	0.6

7.1 miles. +127/-127 feet

Num	Dist	Type	Note	Next
14.	7.7		R onto Dry Slough Road	1.2
15.	8.9		L onto Fir Island Road	0.5
16.	9.4		R onto Wylie Road	0.8
17.	10.2		Sharp L onto Mann Road	1.1
18.	11.3		Continue onto Mann Road	1.0
19.	12.3		Keep L onto Mann Road	5.0
20.	17.3		R onto Moore Road	2.2
21.	19.5		Keep R onto Moore Road	0.0
22.	19.5		Slight R onto Best Road	3.1
23.	22.6		L onto Chilberg Road	2.4
24.	24.9		At roundabout, take exit 2 onto Morris Street	0.4
25.	25.3		R onto North Third Street	0.2
26.	25.5		L onto South Basin Street	0.1

18.4 miles. +169/-173 feet

Num	Dist	Type	Note	Next
27.	25.6		End of route	0.0

0.1 miles. +0/-0 feet