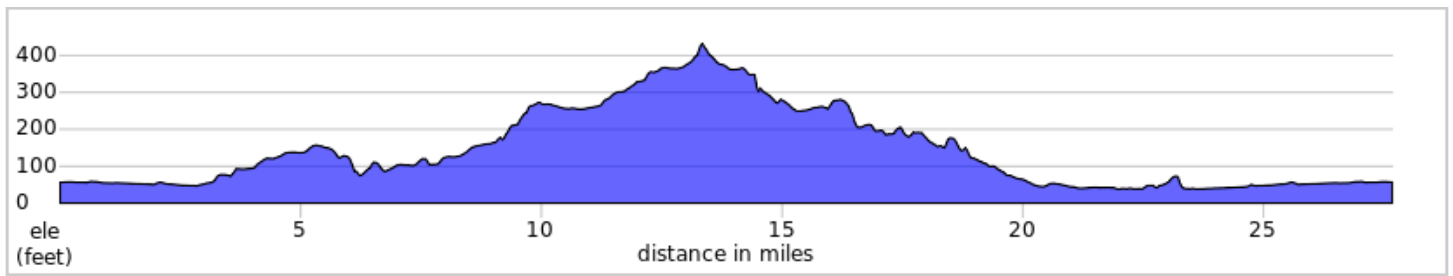
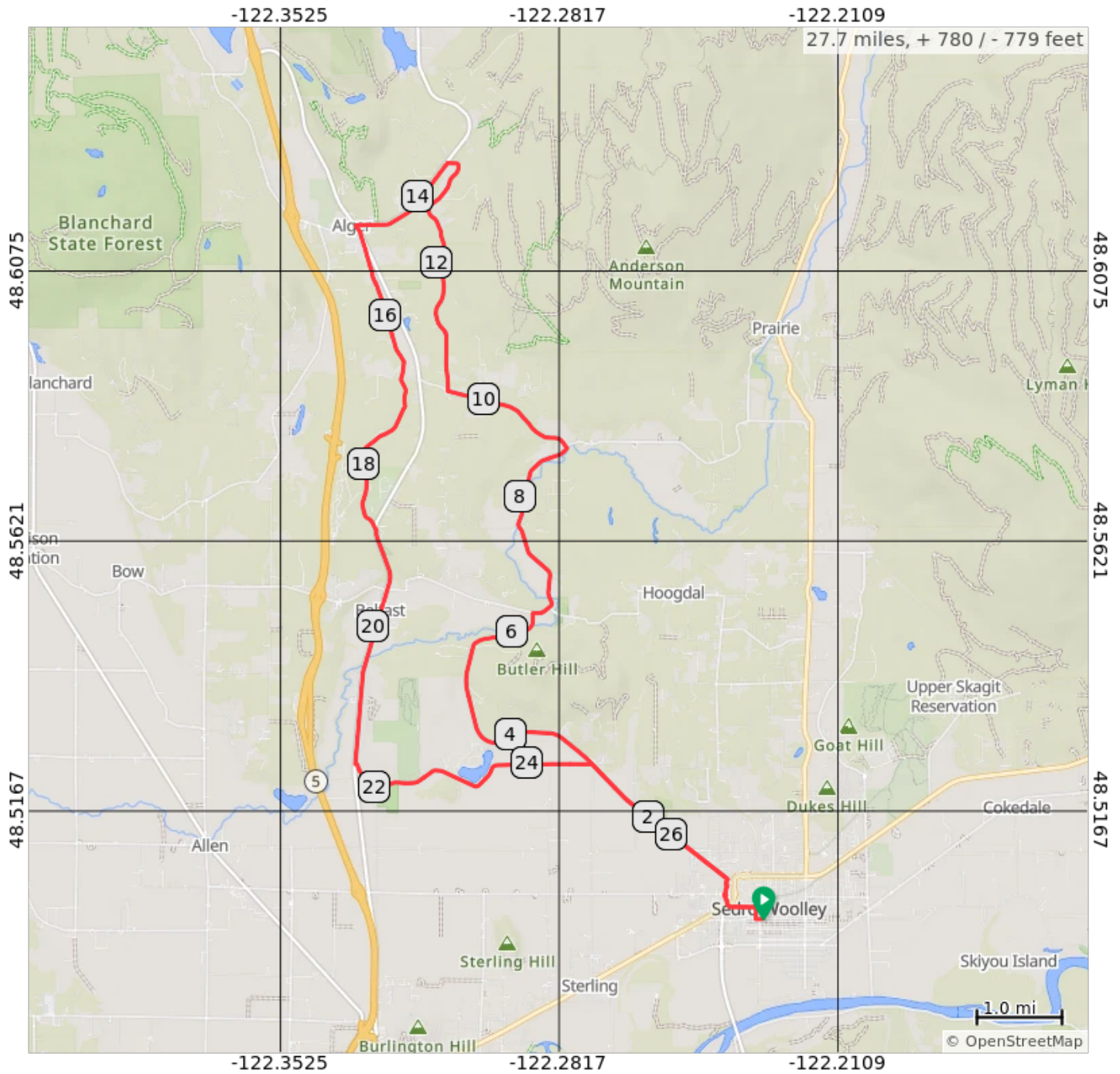




















Woolley Market 27.7 miles NW loop 780 ft



Woolley Market 27.7 miles NW loop 780 ft

Num	Dist	Type	Note	Next
1.	0.0		Start of route	0.1
2.	0.1		R onto Metcalf St	0.1
3.	0.2		L onto Ferry St	0.4
4.	0.7		At the traffic circle, take the 2nd exit onto Edward R. Murrow St	0.2
5.	0.9		L onto F & S Grade Rd	5.5
6.	6.4		R onto Prairie Rd	2.5
7.	8.9		L onto Parson Creek Rd	1.6
8.	10.5		R onto Butler Creek Rd	3.0
9.	13.5		L onto Alger Cain Lake Rd	1.4
10.	14.9		L onto Old Hwy 99 N	0.1
11.	15.0		Slight R onto Friday Creek Rd	3.8
12.	18.8		R onto Old Hwy 99 N/ Old Hwy 99 North Rd	2.8
13.	21.6		L onto Kelleher Rd	3.1

21.6 miles. +668/-683 feet

Num	Dist	Type	Note	Next
14.	24.7		R onto F & S Grade Rd	2.1
15.	26.8		R onto Edward R. Murrow St	0.2
16.	27.0		At the traffic circle, take the 2nd exit onto W Ferry St	0.6
17.	27.5		R onto Murdock St	0.1
18.	27.7		End of route	0.0

6.1 miles. +21/-13 feet