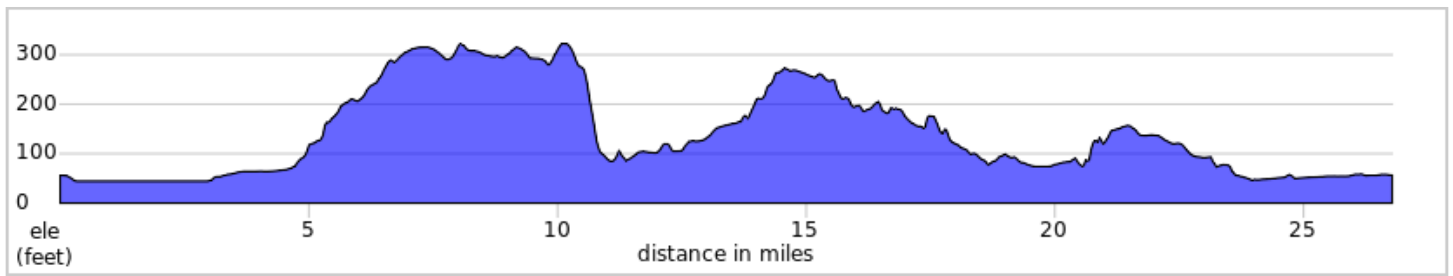
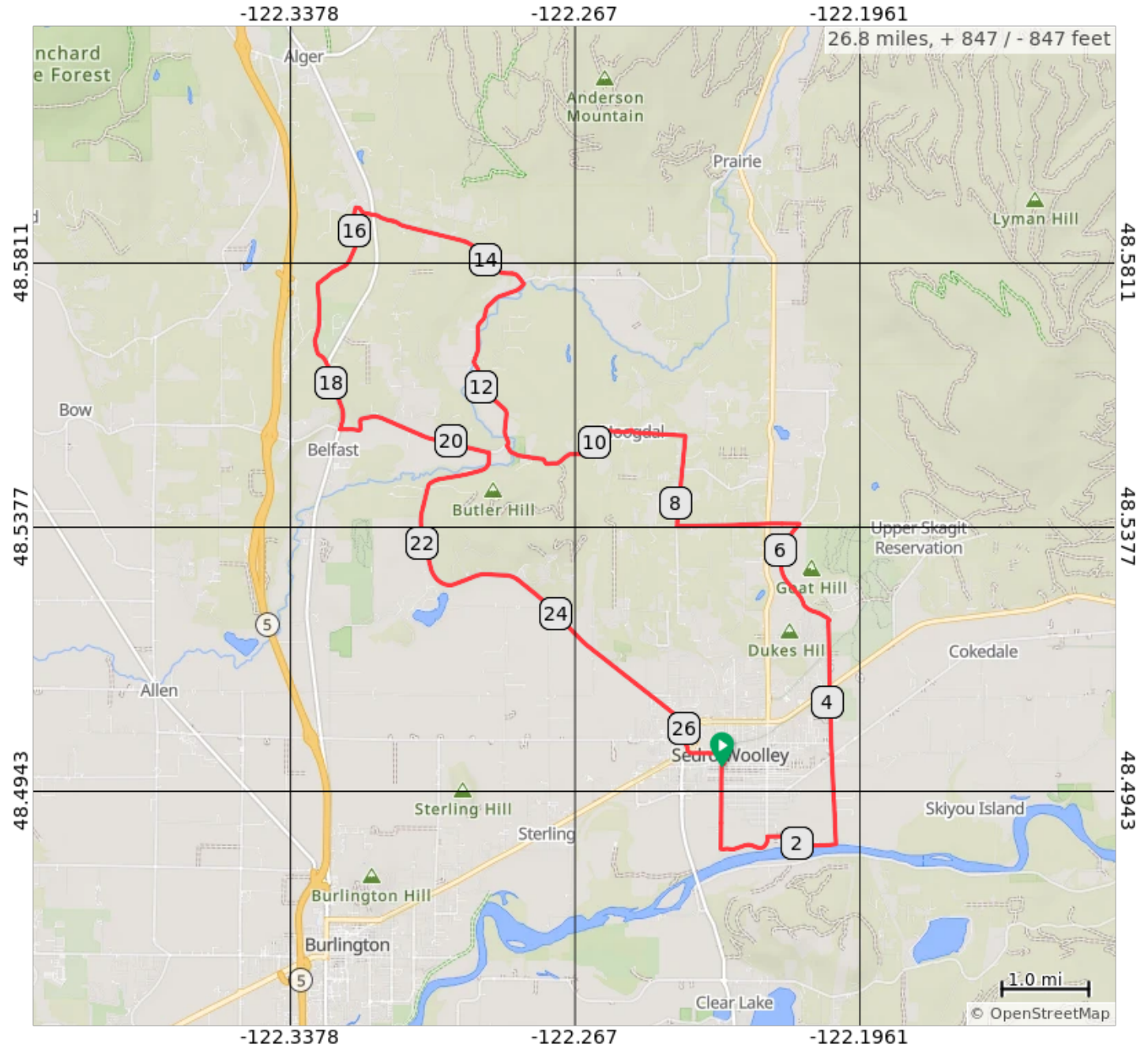
















Woolley Market 27 miles NW loop 847ft






Start at 200 State St, Fruitdale Rd, Hoogdahl, Grip Rd and return on F&S Grade



Woolley Market 27 miles NW loop 847ft

Num	Dist	Type	Note	Next
1.	0.0		Start of route	0.9
2.	0.9		L onto River Rd	0.6
3.	1.6		R to stay on River Rd	0.8
4.	2.4		L onto Fruitdale Rd	2.5
5.	5.0		At the traffic circle, continue straight to stay on N Fruitdale Rd	1.4
6.	6.4		L onto Mosier Rd	1.4
7.	7.8		R onto Grip Rd	3.5
8.	11.2		R onto Prairie Rd	2.3
9.	13.5		L onto Parson Creek Rd	2.2
10.	15.7		L onto Friday Creek Rd	2.1
11.	17.8		R onto Old Hwy 99 N/ Old Hwy 99 North Rd	0.7
12.	18.5		L onto Prairie Rd	1.9
13.	20.4		R onto F & S Grade Rd	5.5
14.	25.9		R onto Edward R. Murrow St	0.2

25.9 miles. +824/-825 feet

Num	Dist	Type	Note	Next
15.	26.1		At the traffic circle, take the 2nd exit onto W Ferry St	0.6
16.	26.7		R onto Murdock St	0.1
17.	26.8		End of route	0.0

0.9 miles. +3/-4 feet