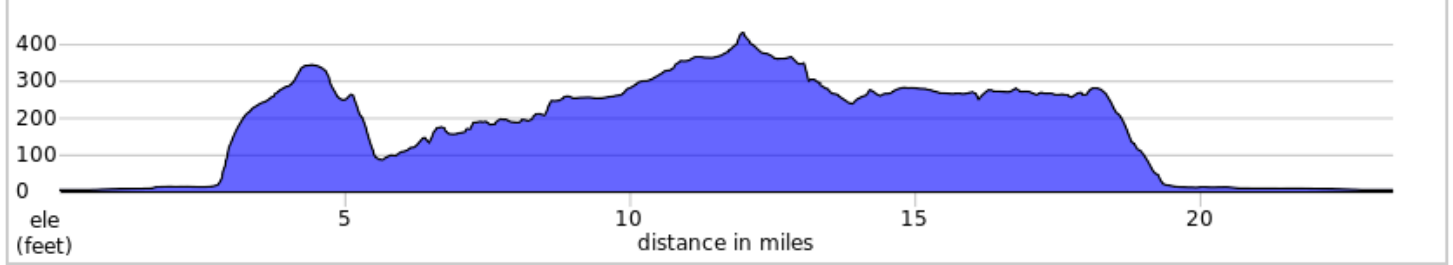
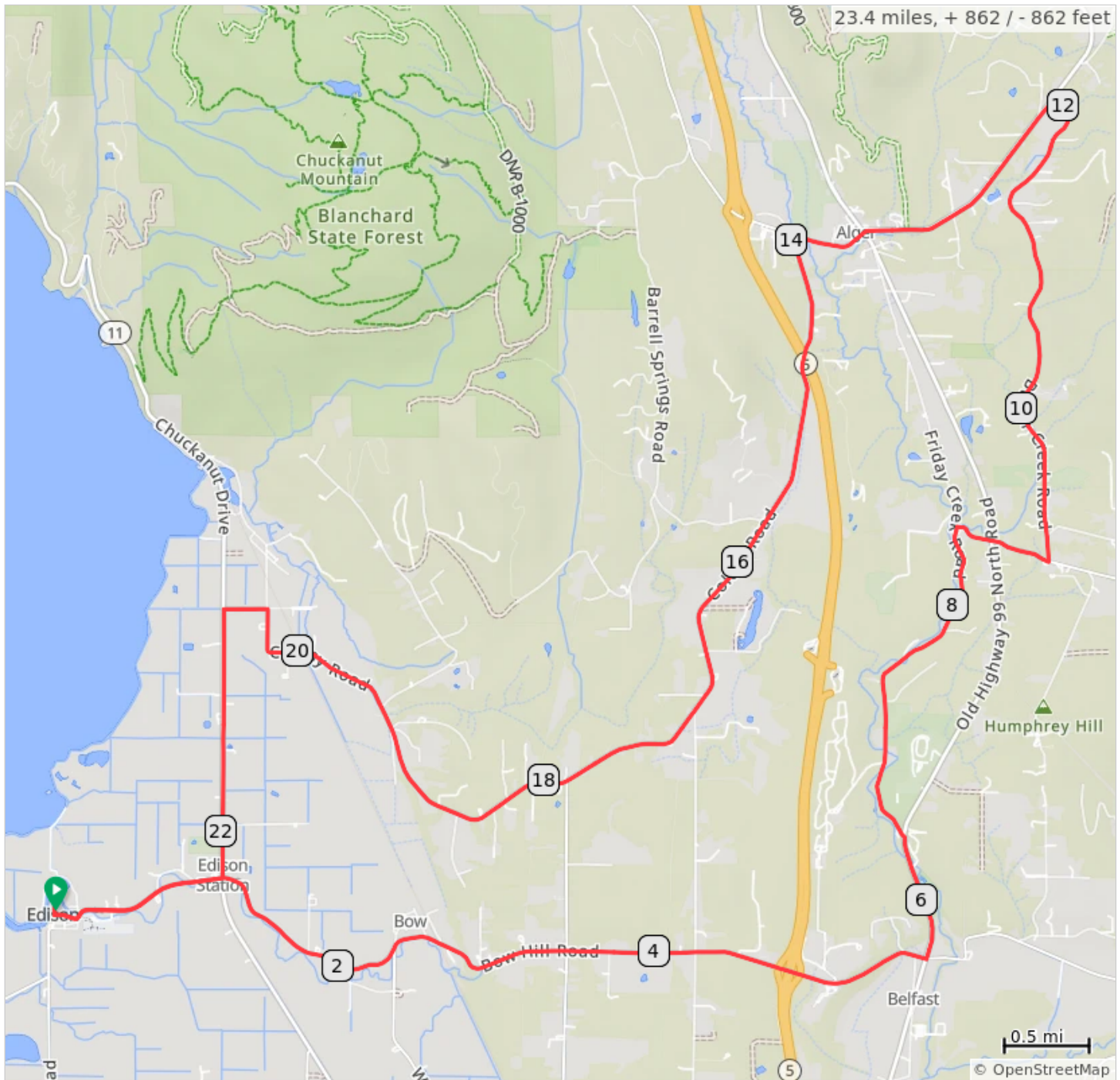

















TERAMAR BREWSTILLERY EAST LOOP SOCIAL PACE- 23 MILES- 850 FT



TERAMAR BREWSTILLERY EAST LOOP SOCIAL PACE- 23 MILES- 850 FT

Num	Dist	Type	Note	Next
1.	0.0		Start of route	0.0
2.	0.0		Sharp L onto MacTaggart Avenue	5.6
3.	5.7		L onto Old Highway 99 North	0.7
4.	6.4		Keep L onto Friday Creek Road	1.2
5.	7.6		Continue onto Friday Creek Road	0.9
6.	8.5		R onto Parson Creek Road	0.6
7.	9.1		Sharp L onto Butler Creek Road	2.9
8.	12.0		Slight L onto Butler Creek Road	0.1
9.	12.1		L onto Alger Cain Lake Road	1.9
10.	14.0		Sharp L onto Colony Road	6.5
11.	20.4		L onto Colony Road	0.3
12.	20.7		L onto Chuckanut Drive, WA 11	1.6

20.7 miles. +850/-845 feet

Num	Dist	Type	Note	Next
13.	22.3		R onto West Bow Hill Road	1.1
14.	23.3		Sharp R onto Gilkey Avenue	0.1
15.	23.4		End of route	0.0

2.7 miles. +0/-2 feet