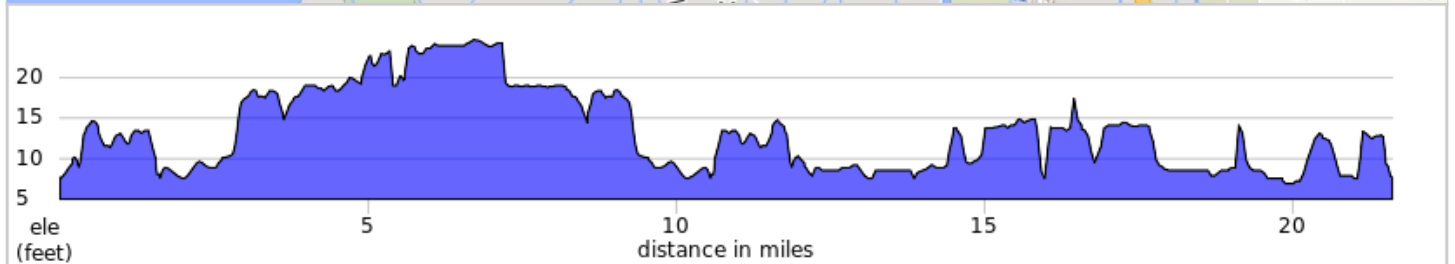
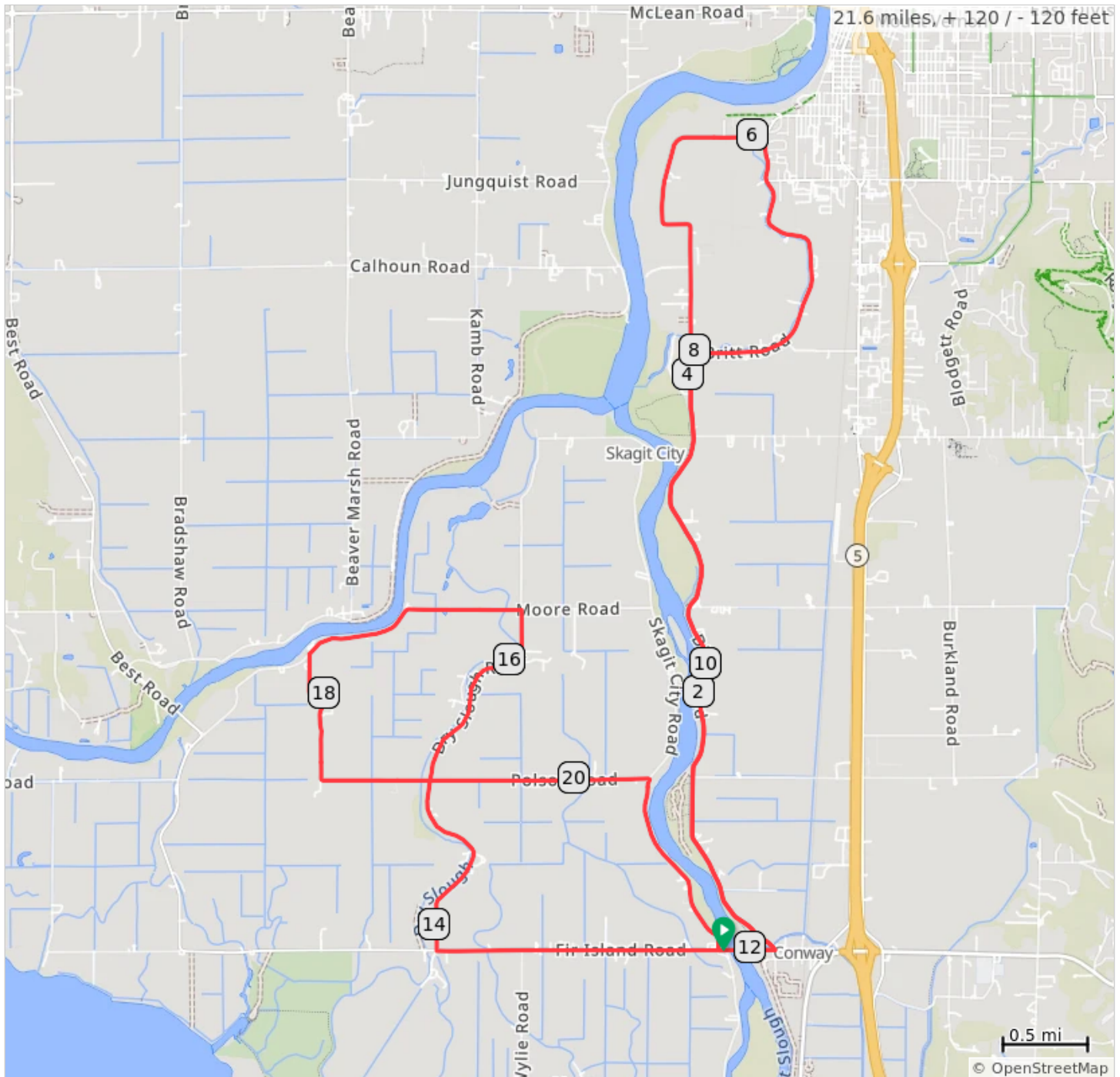














Fir Island to Dike Road 21.6 mile ride



Fir Island to Dike Road 21.6 mile ride

Num	Dist	Type	Note	Next
1.	0.0		Start of route	0.3
2.	0.3		L out of parking lot. Go over bridge and sharp L onto Dike Road and ride to the end of Dike Road	5.8
3.	6.1		R onto Britt Road	2.0
4.	8.0		L onto Dike Road	3.8
5.	11.9		Sharp R onto Fir Island Road	0.9
6.	12.7		Cross the bridge and continue Straight on Fir Island to Dry Slough Road.	1.1
7.	13.9		R onto Dry Slough Road	2.5
8.	16.3		L onto Moore Road	1.3
9.	17.7		L onto Polson Road and continue straight back to the dike.	2.8
10.	20.4		R onto Skagit City Road	1.2

20.4 miles. +101/-95 feet

Num	Dist	Type	Note	Next
11.	21.6		L into parking lot across from church	0.0
12.	21.6		End of route	0.0

1.2 miles. +0/-0 feet