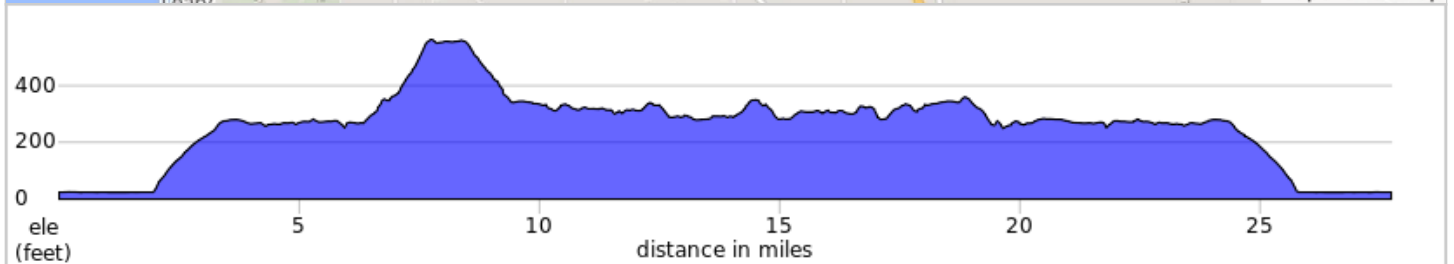
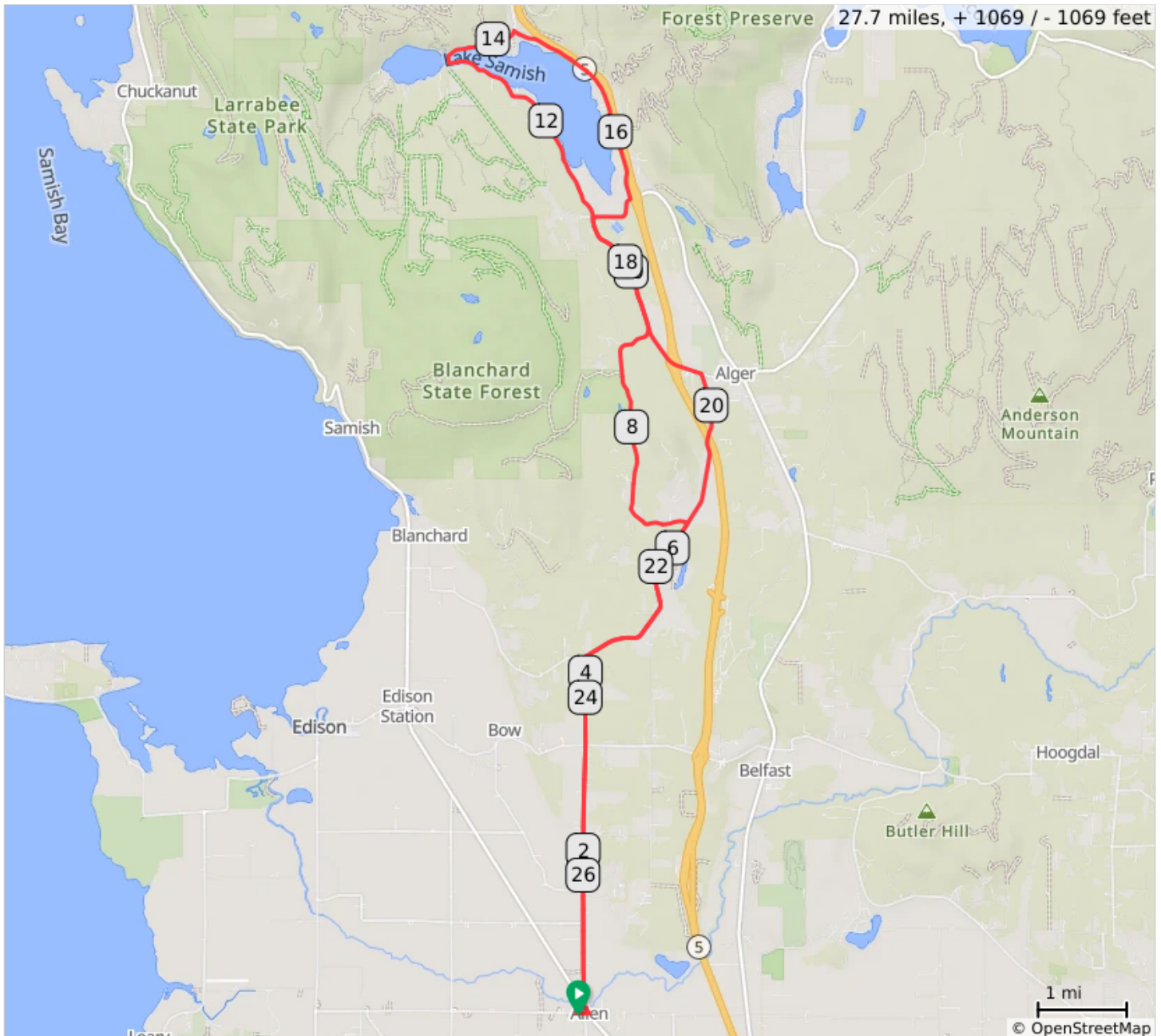














# Allen Play Fields 28 miles north loop 1069 ft










Allen Play Fields to Lake Samish. Includes Woods RD and Barrell Springs going north. Return is back down Colony, no Bow Hill.



Allen Play Fields 28 miles north loop 1069 ft

Num	Dist	Type	Note	Next
1.	0.0		Start of route	0.1
2.	0.1		Sharp L onto Chuckanut Drive, WA 11	0.1
3.	0.3		R onto Ershig Road	3.9
4.	4.2		R onto Colony Road	2.2
5.	6.3		Sharp L onto Wood Road	0.7
6.	7.1		R onto Barrell Springs Road	2.3
7.	9.3		Slight L onto Lake Samish Road	4.1
8.	13.4		R onto North Lake Samish Drive	0.9
9.	14.3		Sharp R onto East Lake Samish Drive	2.5
10.	16.8		R onto Nulle Road	0.6
11.	17.4		L onto Lake Samish Road	2.3
12.	19.7		R onto Colony Road	0.2

19.7 miles. +932/-689 feet

Num	Dist	Type	Note	Next
13.	19.8		Continue onto Colony Road	2.7
14.	22.6		Make a U-turn onto Colony Road	1.0
15.	23.6		L onto Ershig Road	0.2
16.	23.7		Make a U-turn onto Ershig Road	0.2
17.	23.9		Make a U-turn onto Ershig Road	0.3
18.	24.2		Make a U-turn onto Ershig Road	3.5
19.	27.7		End of route	0.0

8.1 miles. +85/-328 feet