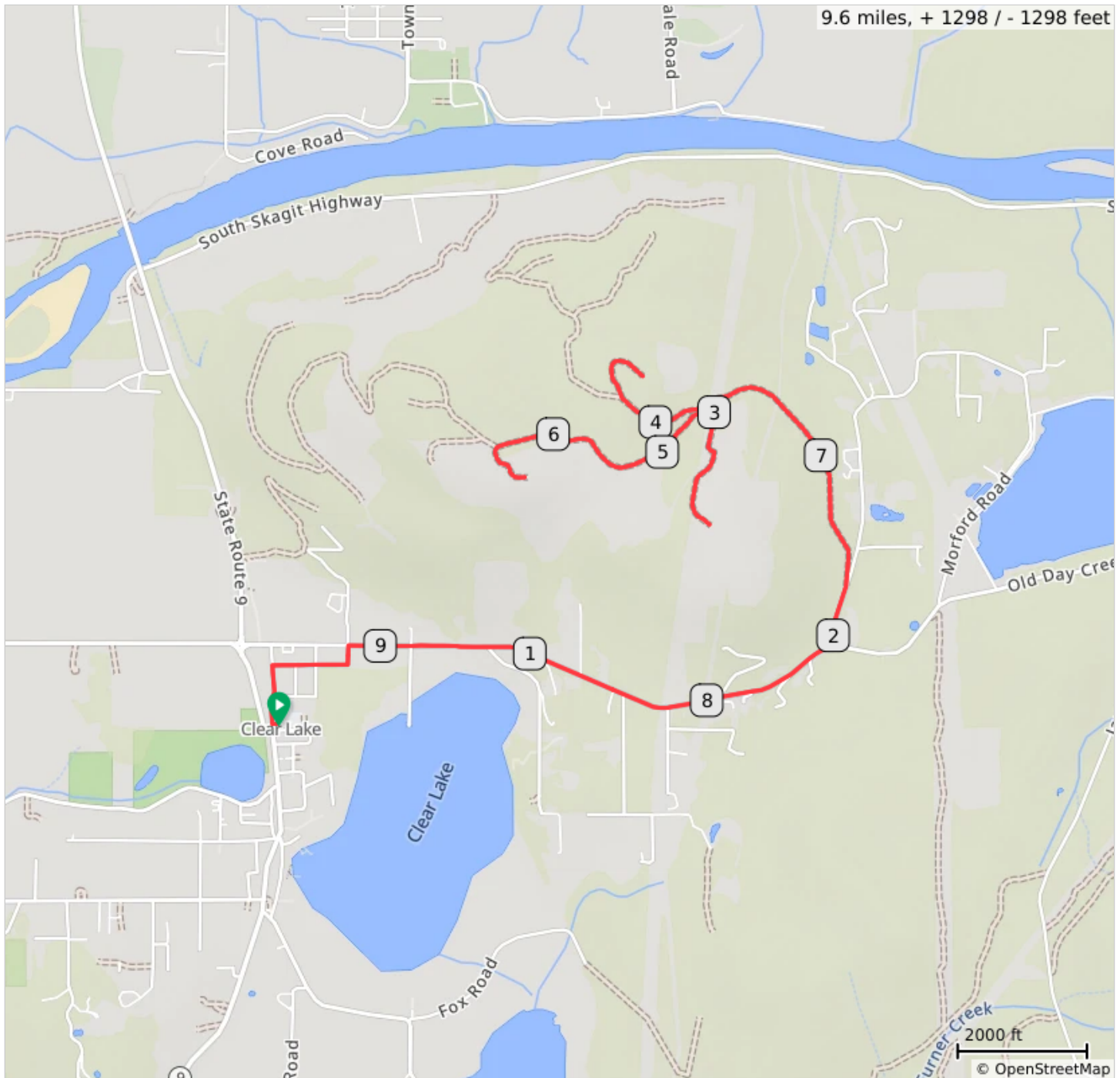
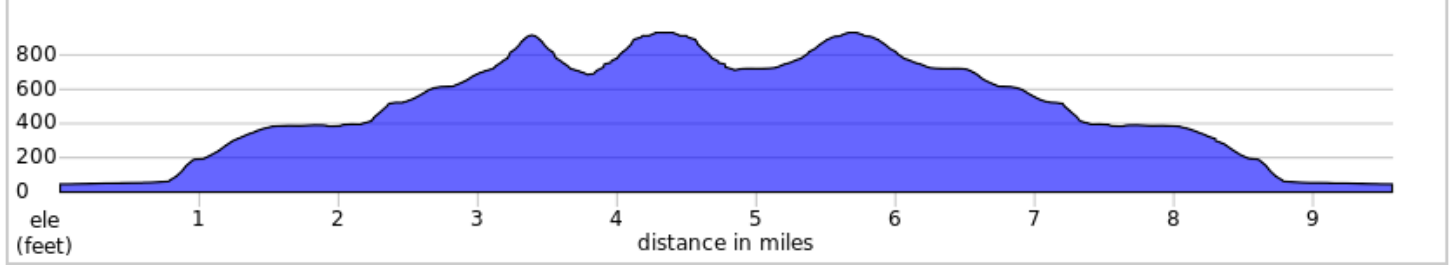

















Clear Lake, 3 gravel hills, 9.6 mi, 1298 ft










9.6 miles, + 1298 / - 1298 feet



Clear Lake, 3 gravel hills, 9.6 mi, 1298 ft

Num	Dist	Type	Note	Next
1.	0.0		Start of route	0.0
2.	0.0		R onto North Front Street	0.2
3.	0.2		R onto Lake Drive	0.3
4.	0.5		R onto Old Day Creek Road	1.5
5.	2.0		L onto Morford Road	0.2
6.	2.2		Keep L	0.8
7.	3.0		Keep L	0.4
8.	3.4		Make a U-turn	0.4
9.	3.8		Sharp L	0.0
10.	3.9		Keep R	0.3
11.	4.1		Keep R	0.2
12.	4.3		Make a U-turn	0.5
13.	4.8		Sharp R	0.7
14.	5.5		Slight L	0.1
15.	5.7		Make a U-turn	0.1

5.7 miles. +1299/-418 feet

Num	Dist	Type	Note	Next
16.	5.8		Slight R	1.6
17.	7.4		Slight R onto Morford Road	0.2
18.	7.6		R onto Old Day Creek Road	1.5
19.	9.1		L onto A Street	0.3
20.	9.4		L onto North Front Street	0.2
21.	9.6		L	0.0
22.	9.6		End of route	0.0

3.9 miles. +3/-844 feet