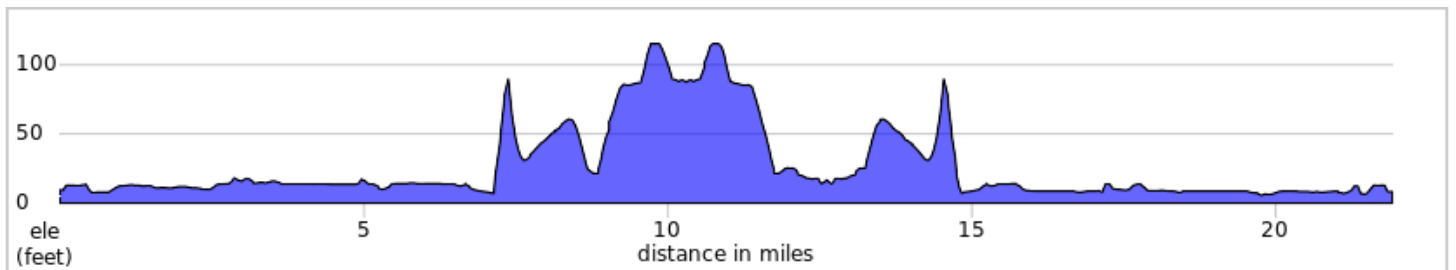
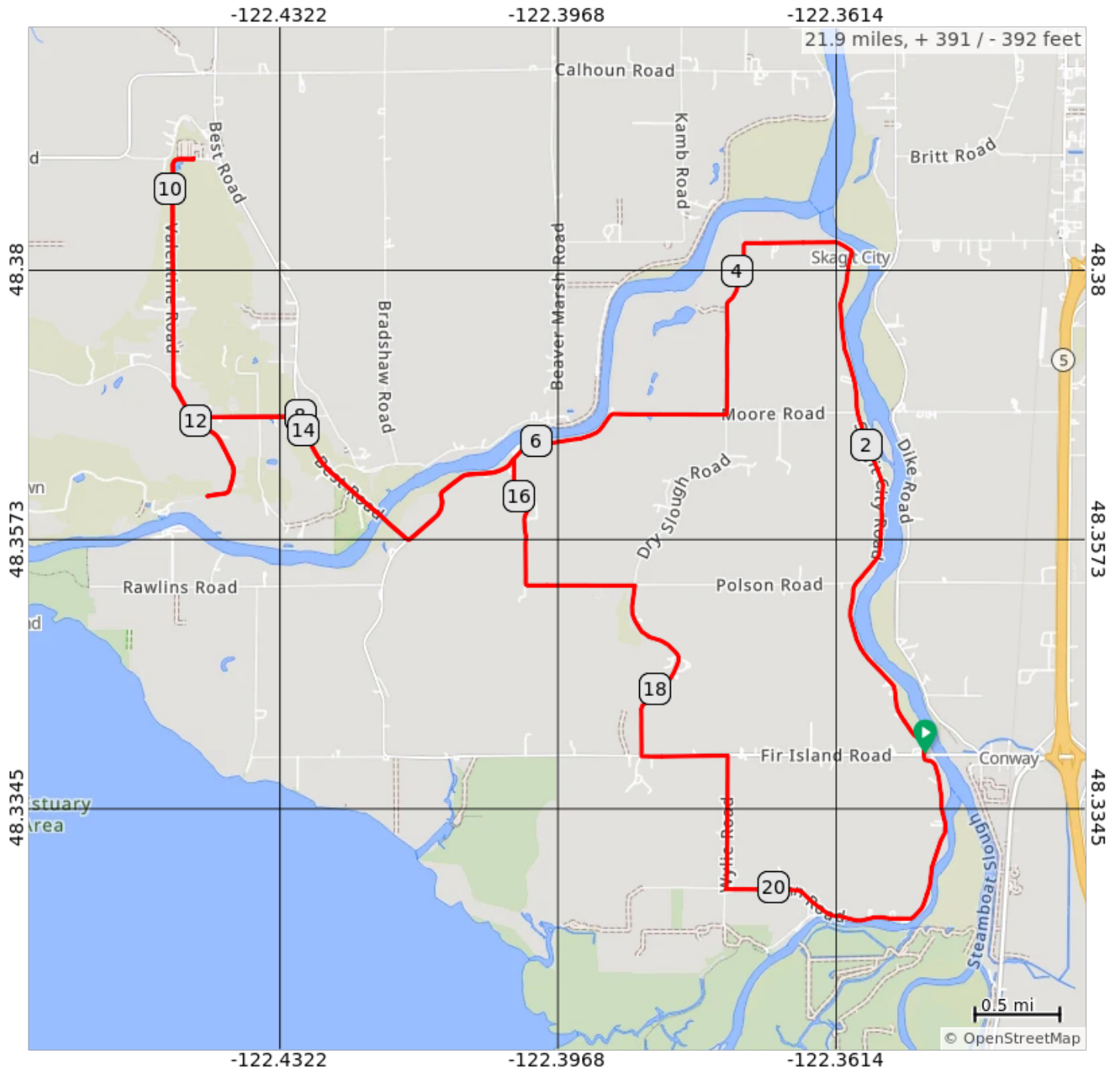























# Fir Island/Pleasant Ridge approx 22 mile ride



Fir Island/Pleasant Ridge approx 22 mile ride

Num	Dist	Type	Note	Next
1.	0.0		Start of route	4.8
2.	4.8		R out of parking lot onto Skagit City Road	2.2
3.	7.0		Keep R onto Moore Road	0.0
4.	7.1		R and go over the bridge onto Best Road	1.0
5.	8.0		L onto Dodge Valley Road	0.6
6.	8.6		R onto Dodge Valley Road	0.2
7.	8.9		Keep R onto Valentine Road	1.4
8.	10.3		At cemetery, turn around and go back on Valentine	1.4
9.	11.7		Slight L onto Dodge Valley Road	0.2
10.	12.0		Continue onto Landing Road and do a u-turn where the gravel road starts.	1.3

12.0 miles. +254/-239 feet

Num	Dist	Type	Note	Next
11.	13.3		Sharp R onto Dodge Valley Road	0.6
12.	13.9		R onto Best Road	1.0
13.	14.9		At bottom of bridge Keep L onto Moore Road. Watch for cars!!	0.9
14.	15.7		Sharp R onto Polson Road	0.8
15.	16.6		Slight L onto Polson Road	0.6
16.	17.2		R onto Dry Slough Road	1.2
17.	18.4		L onto Fir Island Road	0.5
18.	18.9		R onto Wylie Road	0.8
19.	19.7		Sharp L onto Mann Road	1.1
20.	20.8		Continue onto Mann Road	1.0
21.	21.8		At bridge, cross over and back to parking lot.	0.1
22.	21.9		End of route	0.0

10.0 miles. +107/-133 feet