

Lactic Acid Cycling 2026 Gravel Series

3/21

Chaparral->Avimor

46.1mi/2966ft

4/4

Dirty EHB

50.8mi/4683ft

4/18

Prairie Ride

91.2mi/8370ft

5/9

Crouch Gravel

55.8mi/5010ft

5/23

Emmett Gravel

68.3mi/4672ft

6/24-28

Lakeview, OR

Tour de Outback+ Extras

7/7-7/12

Bend, OR

Bend Dirt Fest + Extras

8/15

HSB->Bogus

81.9mi/8340ft

9/5

Warm Lake Wanderer

81.5mi/6061ft

9/19

Robie Creek->Bogus

61.5mi/7790ft

10/17

Sage Hen Reservoir

79.6mi/7094ft



Lactic Acid Cycling 2026 Gravel Series

3/21 | Chaparral->Avimor | 46.1mi/2966ft



Start: Eagle Middle School, 8AM

Route notes:

- The terrain shown by Strava isn't up-to-date. Once we cross Highway 16, the route is gravel until we reach Avimor.
- From Avimor, we will take Fiddleneck Ridge trail back into Eagle.
- Shorten the route to 29.8 miles and 1418ft of climbing by continuing on Willow Creek into Eagle instead of turning to Avimor.

Route: <https://www.strava.com/routes/3409745511213851010>

Lactic Acid Cycling 2026 Gravel Series

4/4 | Dirty EHB | 50.8mi/4683ft



Start: Willow Creek Road, Sharp Left Turn, 8AM

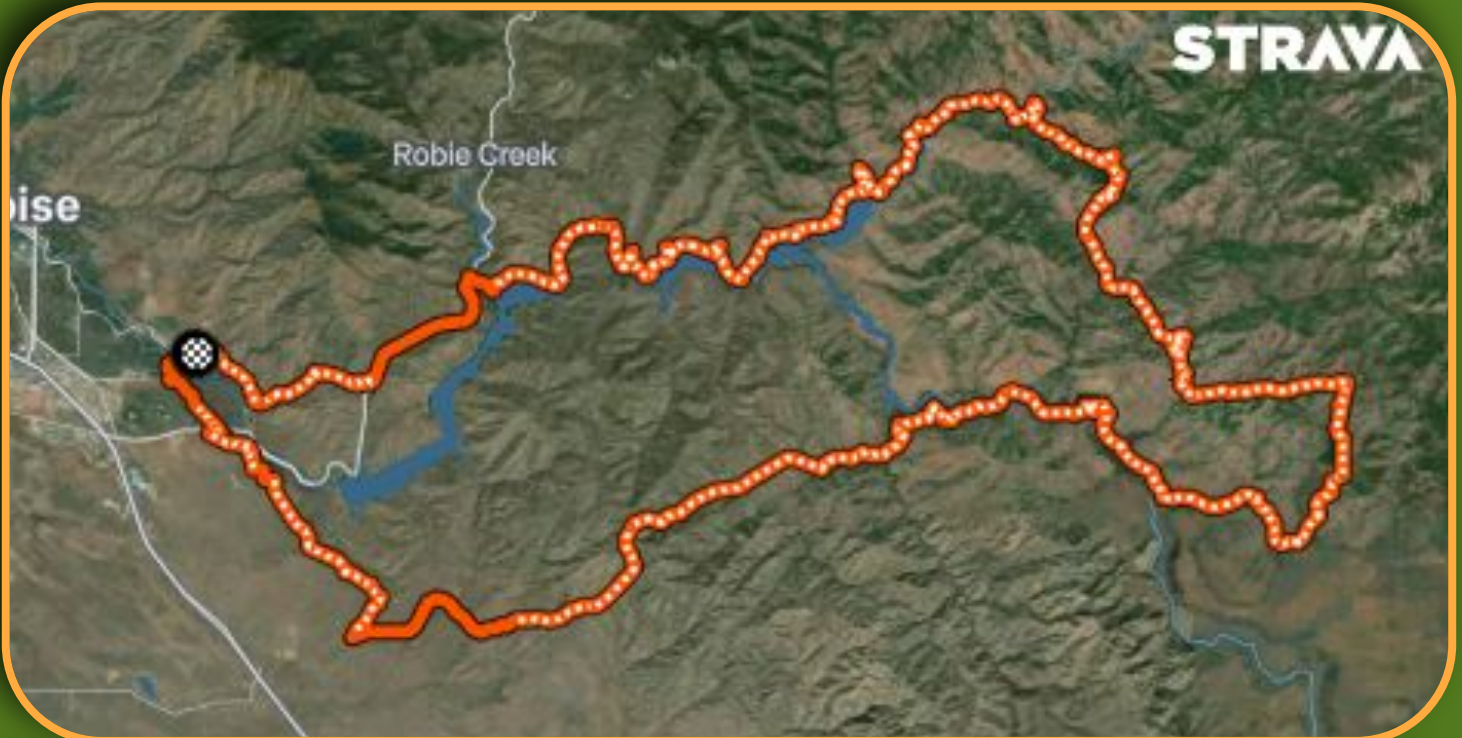
Route notes:

- A Boise gravel classic! This loop never fails to disappoint with varying terrain features and plenty of climbing.
- This route can be taken either direction: the classic, counter-clockwise, or my personal favorite, clockwise.
- Food and water is available in both Horseshoe Bend and Emmett.

Route: <https://www.strava.com/routes/3433829746911734134>

Lactic Acid Cycling 2026 Gravel Series

4/18 | Prairie Ride | 91.2mi/8370ft



Starting Point: TBD, 6AM

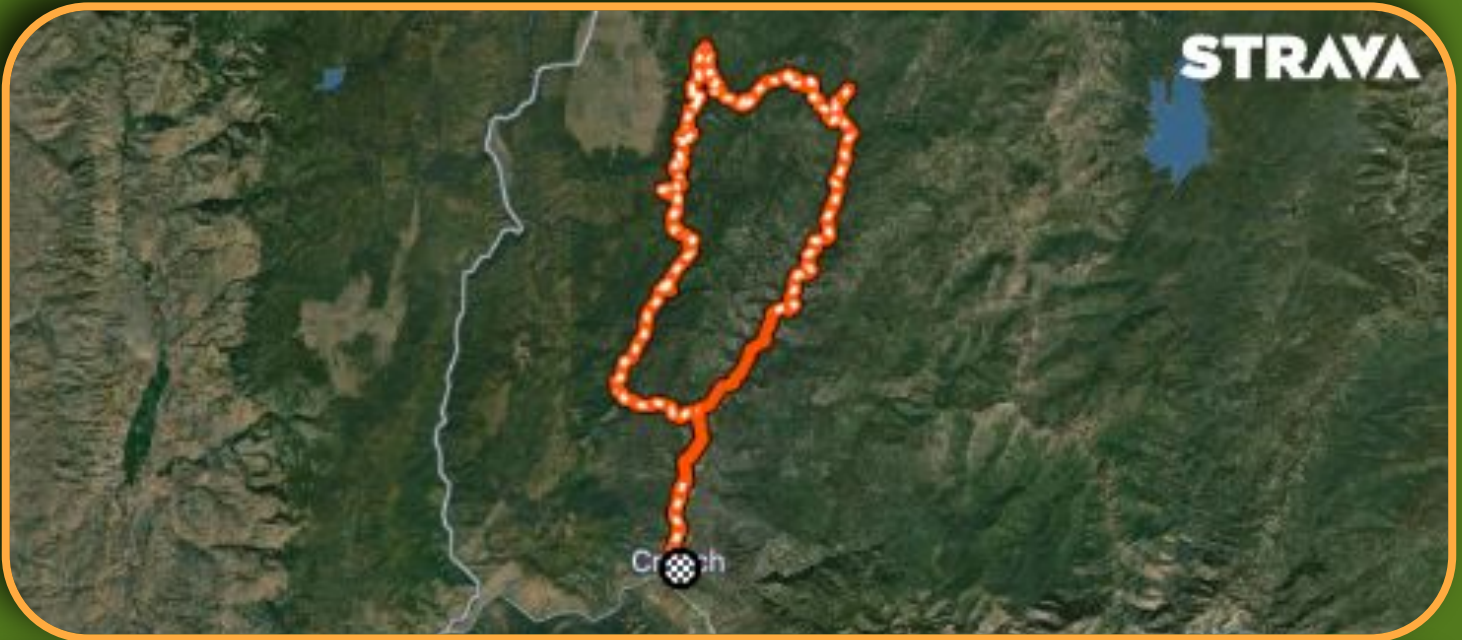
Route notes:

- An early-season ass kicker to get you motivated for the rest of the year. This is hands-down the most beautiful gravel ride from Boise during spring.
- This is an *incredibly* tough ride, though there will be a SAG car to trudge along water, snack and “refreshments”.

Route: <https://www.strava.com/routes/3355170331079838122>

Lactic Acid Cycling 2026 Gravel Series

5/9 | Crouch Gravel | 55.8mi/5010ft



Start: Weilmunster Park (Crouch, ID), 8AM

Route notes:

- Meander up the middle fork of the Payette River for 19 miles before turning west to climb out of the canyon and into Long Valley.
- Don't let the soothing waterfalls and babble of the river fool you, this route presents plenty of challenges!
- Short option available: 42.8mi/3877ft
 - <https://www.strava.com/routes/3409923615095034660>

Route: <https://www.strava.com/routes/3409751585520142562>

Lactic Acid Cycling 2026 Gravel Series

5/23 | Emmett Gravel | 45.71mi/5769ft



Start: Emmett Albertsons, 8AM

Route notes:

- Ride out and climb Sehewoki'l Newenew'an Katete (Squaw Butte) before heading east to Sweet, then back into town.
- This is a unique climb: The high prominence around the nearby foothills provides expansive views of the surrounding valleys.
- Skip the climb to cut out ~2500ft of climbing.

Route: <https://www.strava.com/routes/3409758855865812194>

Lactic Acid Cycling 2026 Gravel Series

6/24-6/28 | Lakeview, OR | Tour de Outback



- **Come ride the Oregon Outback with us.**
- We're heading to the rugged, wide-open country of **Lake County**, right on the Oregon-California border, for a weekend built around the **Lake County Tour de Outback** on June 27th.
- The Tour offers **fully supported** road and gravel routes, and registration opens **January 1**. More info here:
 - **tourdeoutback.org**
- We'll be sticking around beyond the ride to experience everything Lake County has to offer - quiet roads, big views, and classic small-town Oregon hospitality. Because let's be honest... **One ride just isn't enough.**
- Camping is available at the **Lake County Fairgrounds**, and for those seeking a softer landing, hotels are available.

Lactic Acid Cycling 2026 Gravel Series

7/7-7/12 | Bend, OR | Bend Dirt Fest



- Join us for a week-long adventure in **Bend, Oregon** - where trails, dirt, and mountain views collide.
- From July 7-12, we'll be setting up basecamp in Central Oregon, riding gravel, road, and singletrack, soaking up everything Bend has to offer.
- The trip culminates with **Bend Dirt Fest**, a high-energy relay-style event featuring trail running, gravel biking, and mountain biking. Teams are encouraged to mix disciplines - cyclists are welcome to recruit a runner and build a crew that lays to everyone's strengths.
- Camping will be at **Tumalo State Park**, just outside Bend.
 - Campsite reservations open January 7th - plan ahead.
- Whether you're racing, riding for fun, or just there for the vibes, this trip is all about big summer days in Oregon.

Lactic Acid Cycling 2026 Gravel Series

8/15 | HSB->Bogus | 81.9mi/8340ft



Start: Lulu's, 6AM

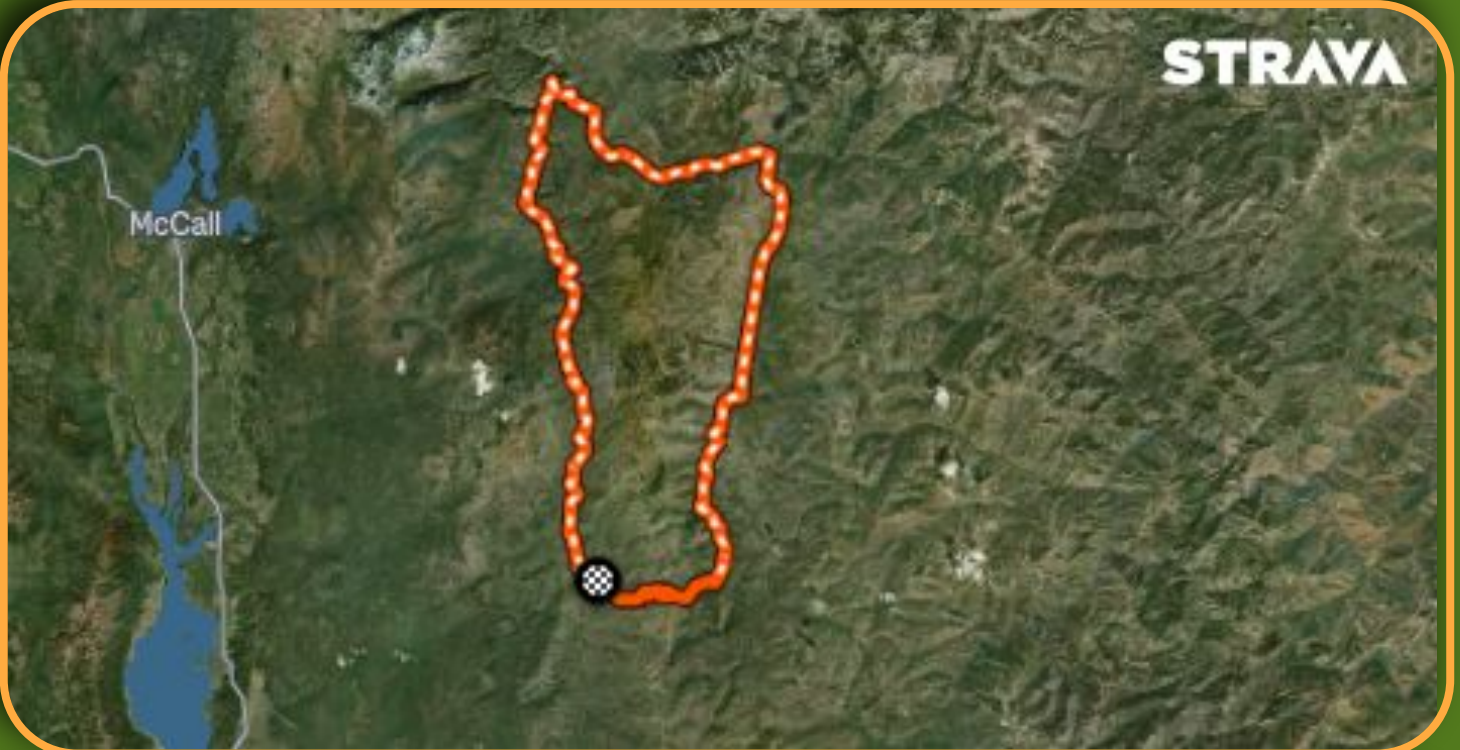
Route notes:

- Water and snacks available in Horseshoe Bend, but 5000ft of climbing remain after that point.
- Planning to have either an aid station or a SAG car - this is a *tough* peak-summer ride. Do your cool weather dance!

Route: <https://www.strava.com/routes/3356674905481148200>

Lactic Acid Cycling 2026 Gravel Series

9/5 | Warm Lake Wanderer | 81.5mi/6061ft



Start: North Shore Lodge and Resort, 8AM

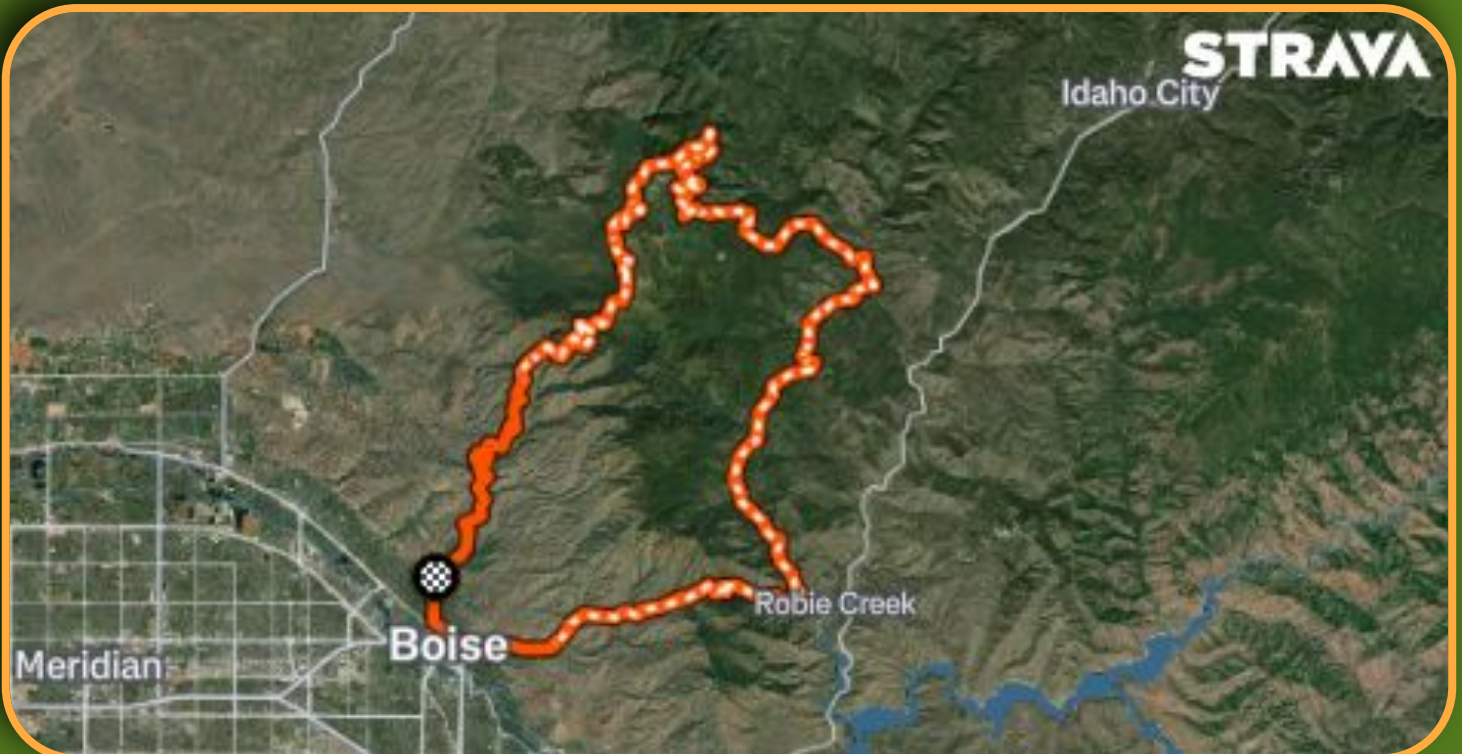
Route notes:

- A full Wanderer! This route has been given raving reviews from other within the club.
- The store in Yellow Pine is unreliable. Bring plenty of food and snacks! Water can be filtered from rivers and streams along the ride.
- Camping is available near Warm Lake

Route: <https://www.strava.com/routes/3409741397517751682>

Lactic Acid Cycling 2026 Gravel Series

9/19 | Robie Creek -> Bogus | 61.5mi/7790ft



Start: Lulu's, 7AM

Route notes:

- A tribute to the Boise Gravel Gala, this is the same route as the BGG Smol course.
- This route will take us over Rocky Canyon into Robie Creek before we endure a long, arduous climb up to Bogus Basin before descending on Bogus Basin Road.
- This will be a supported ride.

Route: <https://www.strava.com/routes/3407013553282965808>

Lactic Acid Cycling 2026 Gravel Series

10/17 | Sage Hen Reservoir | 79.56mi/7094ft



Start: Triangle Restaurant (Sweet, Idaho) 8AM

Route notes:

- A final send off to a jam-packed summer
- Ascend along the Sweet-Bliss highway before climbing into the mountains west of Smiths Ferry. After a quick pit-stop, turn into High-Valley and make our way back to the finish line to wrap-up the year.

Route: <https://www.strava.com/routes/3409756720651854046>